


# The Terracreo

Geoscience and Engineering News Source


*Advancing North America's Earth Science and Engineering Research*



Volume 2, Edition 1  
September 2010



Cover for G-072010-2A



Cover for G-082010-1A

## NEWS

### Birthdays:

MIGE celebrated its first year as an official non for profit in Illinois! It is also the one year anniversary of the Terracreo Newsletter! We would like to thank those who have brought us to this point in these hard economic times. Thank-you to Aileen Carroll, Elizabeth Micheals, Pam Carlton, and Steven Baumann!

### MIGE and the ISGS:

MIGE's Executive Director, Steven Baumann, was elected as the Chairman of the Illinois Geologic Mapping Committee on September 2<sup>nd</sup> 2010.

The Illinois State Geological Survey (ISGS) has linked MIGE to its website. MIGE is under the Miscellaneous Mapping Information Link. This link is connected to the "Maps" link on ISGS's homepage. The direct link is: <http://www.isgs.illinois.edu/maps-data-pub/maps.shtml>

### Publication News:

All MIGE publications from 2004 to July 2010 have been put on two CD-ROMs. These will be for sale soon on the website.

Two educational publications have been released. One is of the rock cycle and the other is a relative geological time scale. Both are 11" X 17" posters.

## EVENTS

MIGE has no immediate events scheduled within the next few months. However, the second "Earthquake Seminar" is being planned.

For more information call: (630) 379-4835 or email [steveb@migeweb.org](mailto:steveb@migeweb.org)

## UPCOMING PUBLICATIONS

MIGE has released many outcrop description publications in the past few months. Some of the areas included are Southwestern Iowa, South-central Wisconsin, South-central Kansas, South-eastern Indiana, Southwestern Indiana, and Sault Saint Marie Ontario. More outcrop descriptions are coming soon.

Our Winter 2010 Publications catalog will be released in early November. The Winter 2010 Catalog will be the last paper produced collection of publications for sale.

## FUTURE PROJECTS

The rest of the year MIGE will be focusing on outcrop descriptions.

The project called "The Water Replenishment Project" is still on the board for 2012 release.

The INDI MAP Project has been postponed until 2012.


# The Terracreo

Geoscience and Engineering News Source

Advancing North America's Earth Science and Engineering Research



Volume 2, Edition 1  
September 2010



Cover for G-092010-2A

## WEBSITE

MIGE has a website at [www.migeweb.org](http://www.migeweb.org) and is planning to expand it greatly in the next several months. Our next scheduled update is November 2010.

If you visit our website and have comments or suggestions, please don't hesitate to contact us.

MIGE's hours are 9:30AM to 6PM, Tuesday through Saturday.

---

---

## PHOTOGRAPH of the QUARTER

**Taken by:** Steven Baumann on 8-30-2008    **Photo of:** The *Platteville Group* dipping west  
**Location:** Matthiessen State Park where the Lower Dells meet the Vermilion River



Produced By:



An Illinois  
Non for Profit

[www.migeweb.org](http://www.migeweb.org)